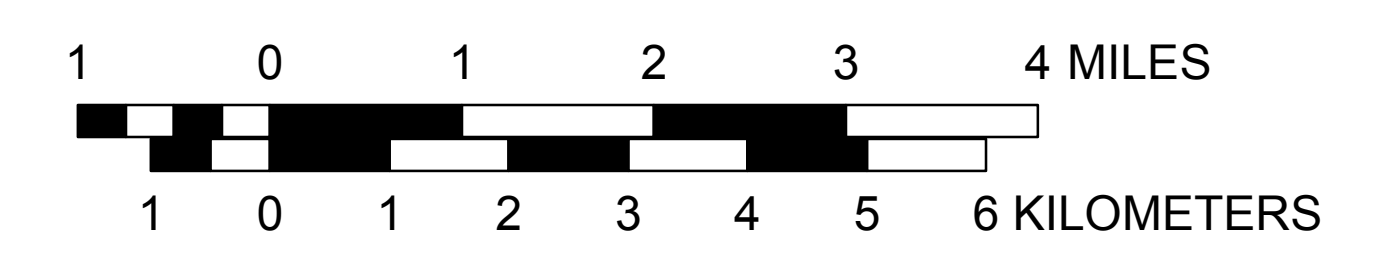
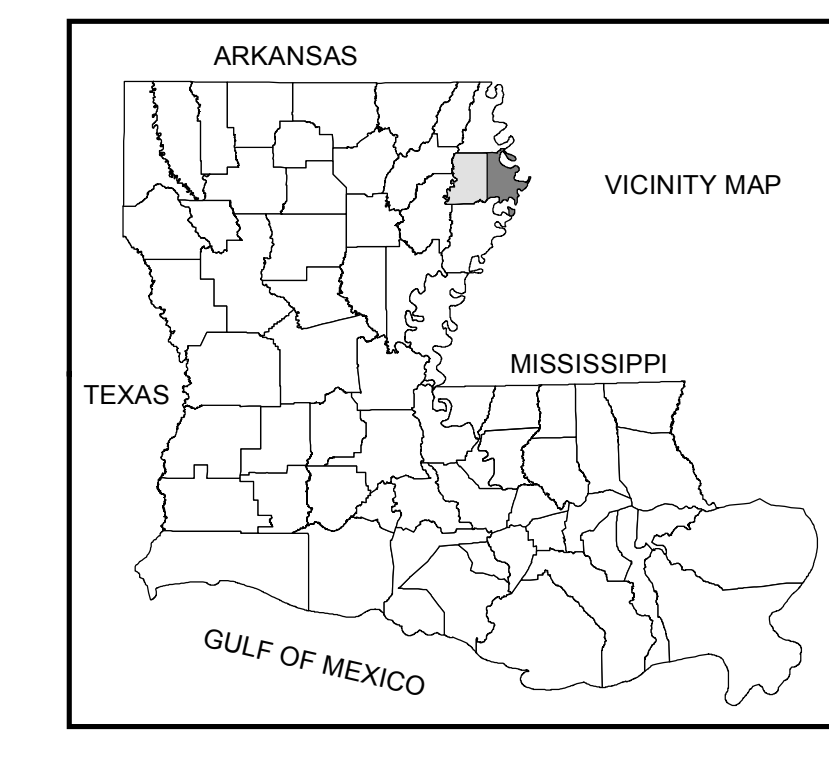



- INTERSTATE HIGHWAY SYSTEM
- U.S. HIGHWAY SYSTEM
- STATE HIGHWAY SYSTEM
- DIVIDED HIGHWAY WITH CONTROL OF ACCESS
- DIVIDED HIGHWAY WITH FRONTAGE ROADS
- MULTI-LANE UNDIVIDED HIGHWAY
- MULTI-LANE DIVIDED HIGHWAY
- PAVED ROAD
- BITUMINOUS ROAD
- GRAVEL ROAD
- PUBLIC ROAD
- PROPOSED HIGHWAY
- HIGHWAY BRIDGE (MORE THAN 20' SPAN)
- HIGHWAY BRIDGES CLOSELY SPACED
- HIGHWAY DRAWBRIDGE
- HIGHWAY TUNNEL
- OVERHEAD STRUCTURE
- PUBLIC FERRY (FF - FREE, TF - TOLL)
- STATE BOUNDARY
- PARISH BOUNDARY
- INCORPORATED AREA BOUNDARY
- UNINCORPORATED AREA BOUNDARY
- TOWNSHIP/RANGE LINE
- SECTION LINE
- MATCH LINE
- RAILROAD
- RAILROAD STATION (HISTORICAL)
- RIVER, LAKE, RESERVOIR, OR POND
- INTERMITTENT STREAM
- STREAM
- CANAL
- HEAD OF NAVIGATION
- NAVY NAVIGABLE WATERWAY
- OPERATED SHIP AND BARGE LINES
- DAM ON WATERWAY
- LOCK ON WATERWAY
- LOCK AND DAM ON WATERWAY
- CONTROL STRUCTURE ON WATERWAY
- DOCK, PIER, OR LANDING ON WATERWAY
- LEVEE OR DIKE
- LEVEE OR DIKE WITH ROAD
- NATIONAL FOREST
- WILDLIFE AREAS
- CITY LIMITS
- STATE CAPITOL
- PARISH SEAT
- CITY, TOWN, VILLAGE, OR COMMUNITY
- AIRPORT - LIMITED FACILITY
- AIRPORT - MAJOR FACILITY
- AIRWAY LIGHT BEACON
- ATRIUM TERMINAL
- AMUSEMENT FACILITY
- ANIMAL SHELTER
- ANTEBELLUM HOME
- ARMY OR NATIONAL GUARD UNIT
- ASTRONOMICAL OBSERVATORY
- AUTO SALVAGE YARD
- BALLFIELD
- BUS TERMINAL
- CAMP SPONSORED BY AN ORGANIZATION
- CEMETERY
- CHURCH
- CHURCH AND SCHOOL
- CHURCH W/ CEMETERY ADJACENT
- COAST GUARD STATION
- COMMUNICATIONS TOWER
- COMMUNITY HALL
- CORRECTIONAL FACILITY
- COURT HOUSE
- DOT FACILITY - CONSTRUCTION UNIT
- DOT FACILITY - DISTRICT HEADQUARTERS
- DOT FACILITY - MAIN HEADQUARTERS
- DOT FACILITY - MAINTENANCE UNIT
- DOT FACILITY - PROJECT ENGINEER OFFICE
- DOT FACILITY - STORAGE SITE
- DOT FACILITY - SUB-DISTRICT HEADQUARTERS
- FAIRGROUND OR RACETRACK
- FERRY BOAT TERMINAL BUILDING
- FIRE STATION
- FISH HATCHERY
- GARBAGE DUMP
- GOLF COURSE
- GRAIN ELEVATOR
- GRAVEL, SAND, CLAY OR DIRT PIT
- GREAT RIVER ROAD DESIGNATION
- HELIPORT
- HOSPITAL
- INDUSTRIAL FACILITY
- LANDING STRIP
- LATITUDE/LONGITUDE
- LIGHTHOUSE
- LOCAL HISTORIC SITE
- MILITARY AIRFIELD
- MILITARY FACILITY
- MUNICIPAL BUILDING
- MUSEUM - NON-STATE OWNED
- MUSEUM - STATE OWNED
- NASA FACILITY
- NATIONAL PARK
- NATIONAL HISTORIC PARK AND PRESERVE
- NURSING HOME
- OBSERVATION TOWER
- PARISH HEALTH UNIT
- PARK
- POLICE STATION
- PORT - DEEP DRAFT
- PORT - EMERGING
- PORT - SHALLOW DRAFT
- POST OFFICE
- POWER PLANT
- PUBLIC BEACH
- PUBLIC BOAT LAUNCH
- PUBLIC FERRY DOCK
- PUBLIC LIBRARY
- PUBLIC RECREATION AREA
- RAILROAD FREIGHT FACILITY
- RANGER STATION
- RESEARCH STATION
- INTERSTATE REST AREA
- RODEO FACILITY
- SCENIC SITE
- SCHOOL OR UNIVERSITY
- SCRAP YARD
- SEAPLANE FACILITY
- SEWAGE TREATMENT FACILITY
- STATE HISTORIC SITE
- STATE PARK
- STATE PRESERVATION AREA
- STATE WELCOME CENTER
- TOURIST INFORMATION CENTER
- WATER SUPPLY SYSTEM
- WAYSIDE PARK
- WEIGH STATION



THIS MAP HAS BEEN PREPARED BY THE LOUISIANA DEPARTMENT OF TRANSPORTATION AND DEVELOPMENT, OFFICE OF MULTIMODAL PLANNING AND DEVELOPMENT. THE INFORMATION CONTAINED HEREIN IS FOR INFORMATIONAL PURPOSES ONLY. THE U.S. DEPARTMENT OF TRANSPORTATION AND DEVELOPMENT, OFFICE OF MULTIMODAL PLANNING AND DEVELOPMENT, ASSUMES NO LIABILITY IN ANY CONNECTION WITH THIS MAP, AND ASSUMES NO RESPONSIBILITY TO DISTRIBUTE FUTURE MODIFICATIONS OR CORRECTIONS THAT MAY BE MADE.

PROJECTION: NAD 83, UTM Zone 18N  
 DATUM: North American Datum of 1983  
 EARTH MODEL: GRS80  
 ELLIPSOID: GRS80  
 SEMI-MAJOR AXIS: 6378137.0  
 FLATTENING: 1/298.257222101  
 MERIDIANAL FLATTENING: 6356583.7197249179  
 TRUE ANGLE AT CENTER: 0.0  
 UNIT: Meter  
 AUTHORITY: IAGUOD  
 HORIZONTAL DATUM: NORTH AMERICAN DATUM OF 1983

# MADISON PARISH EAST SECTION LOUISIANA

MAP UPDATED FEBRUARY 2012  
CENSUS 2010 POPULATION 12,093

PREPARED BY THE  
DEPARTMENT OF TRANSPORTATION AND DEVELOPMENT  
OFFICE OF MULTIMODAL PLANNING

IN COOPERATION WITH THE  
U.S. DEPARTMENT OF TRANSPORTATION  
FEDERAL HIGHWAY ADMINISTRATION